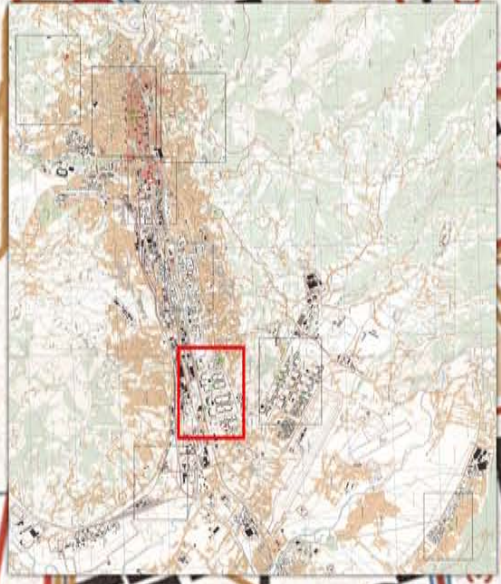
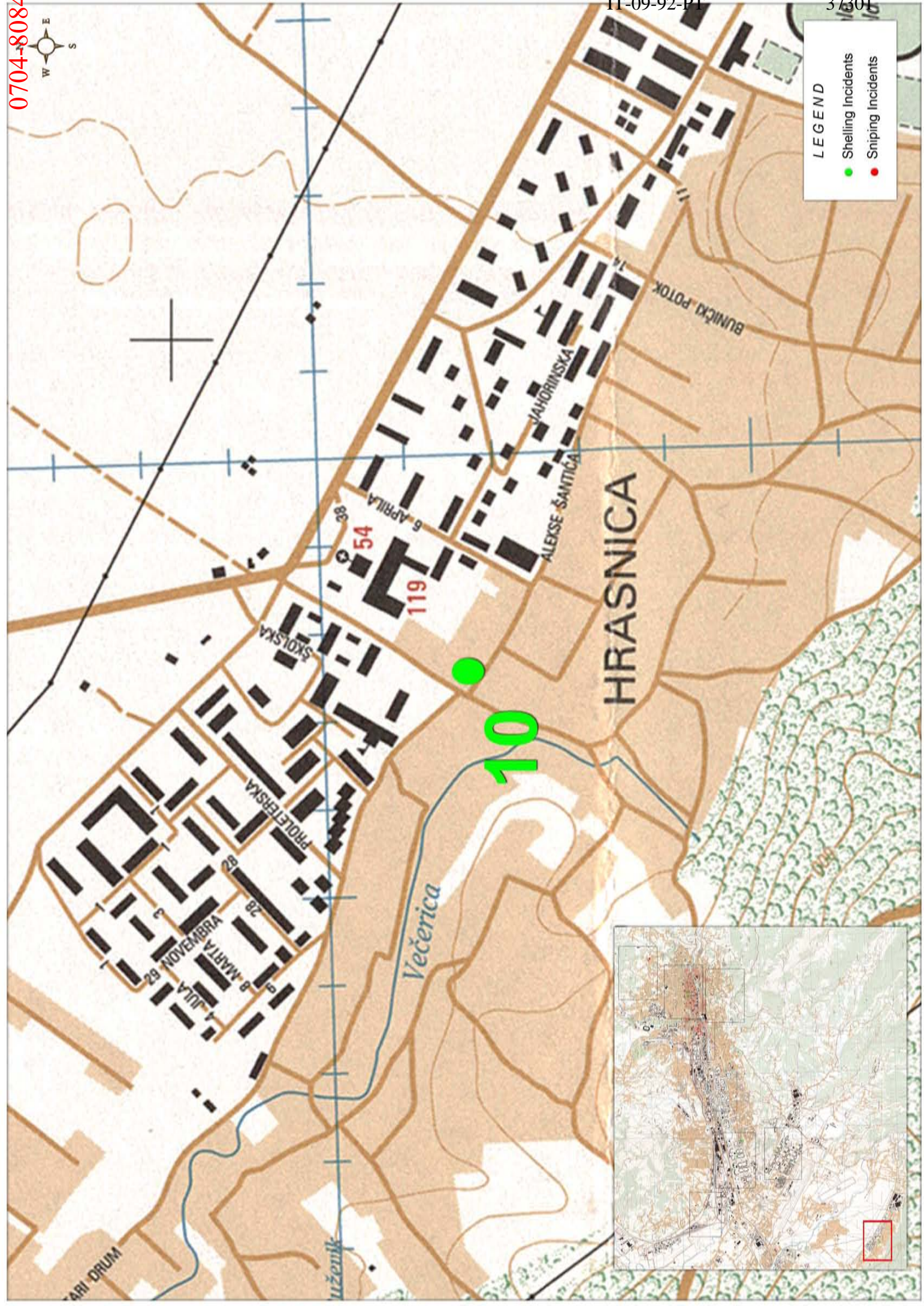
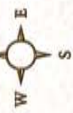


**LEGEND**

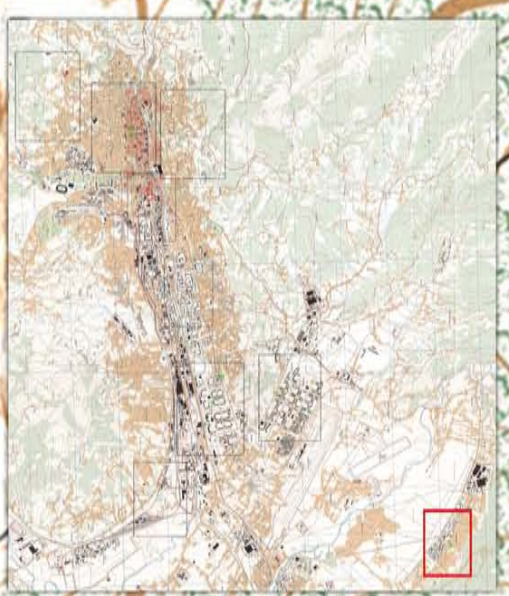
- Shelling Incidents
- Sniping Incidents

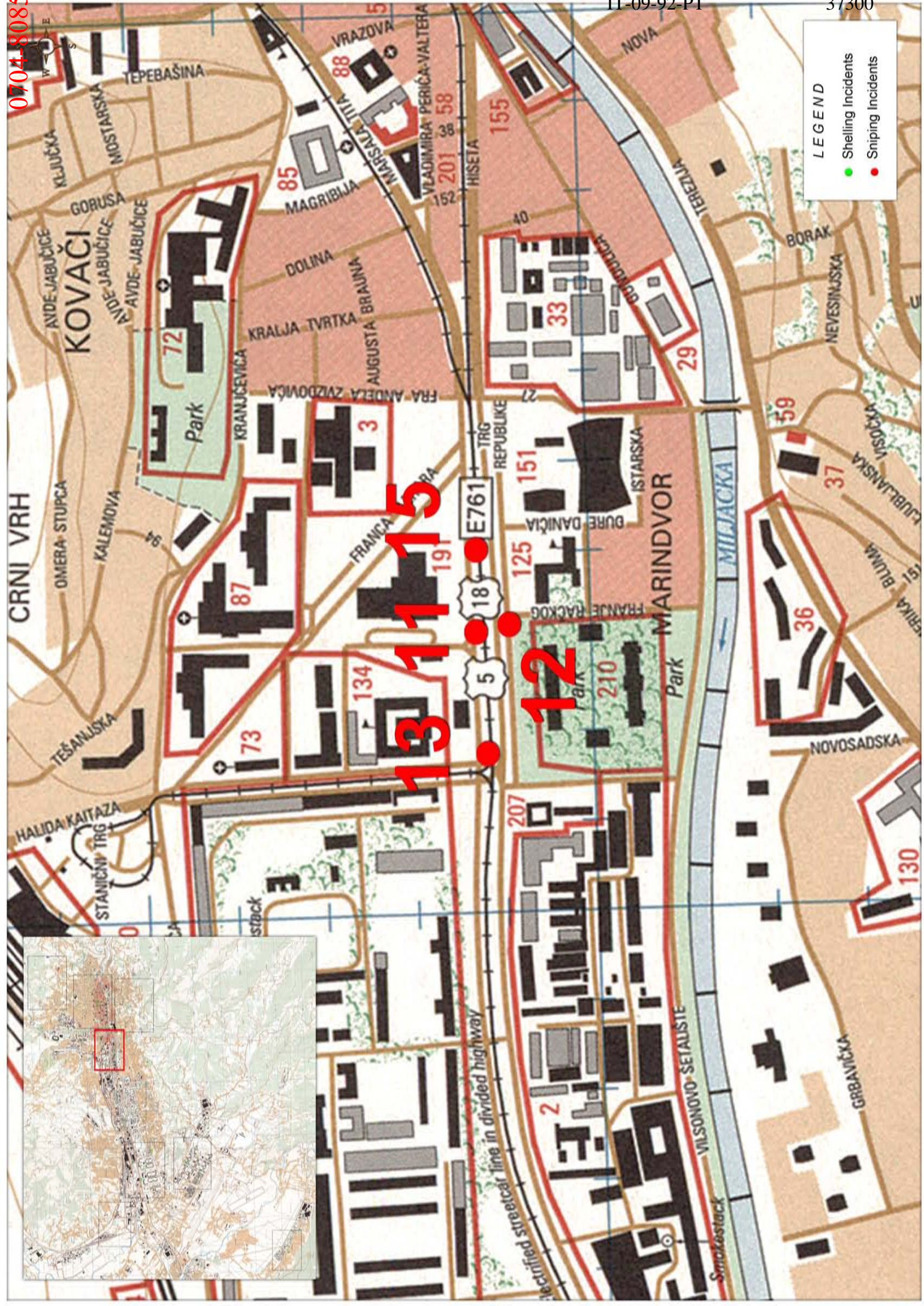


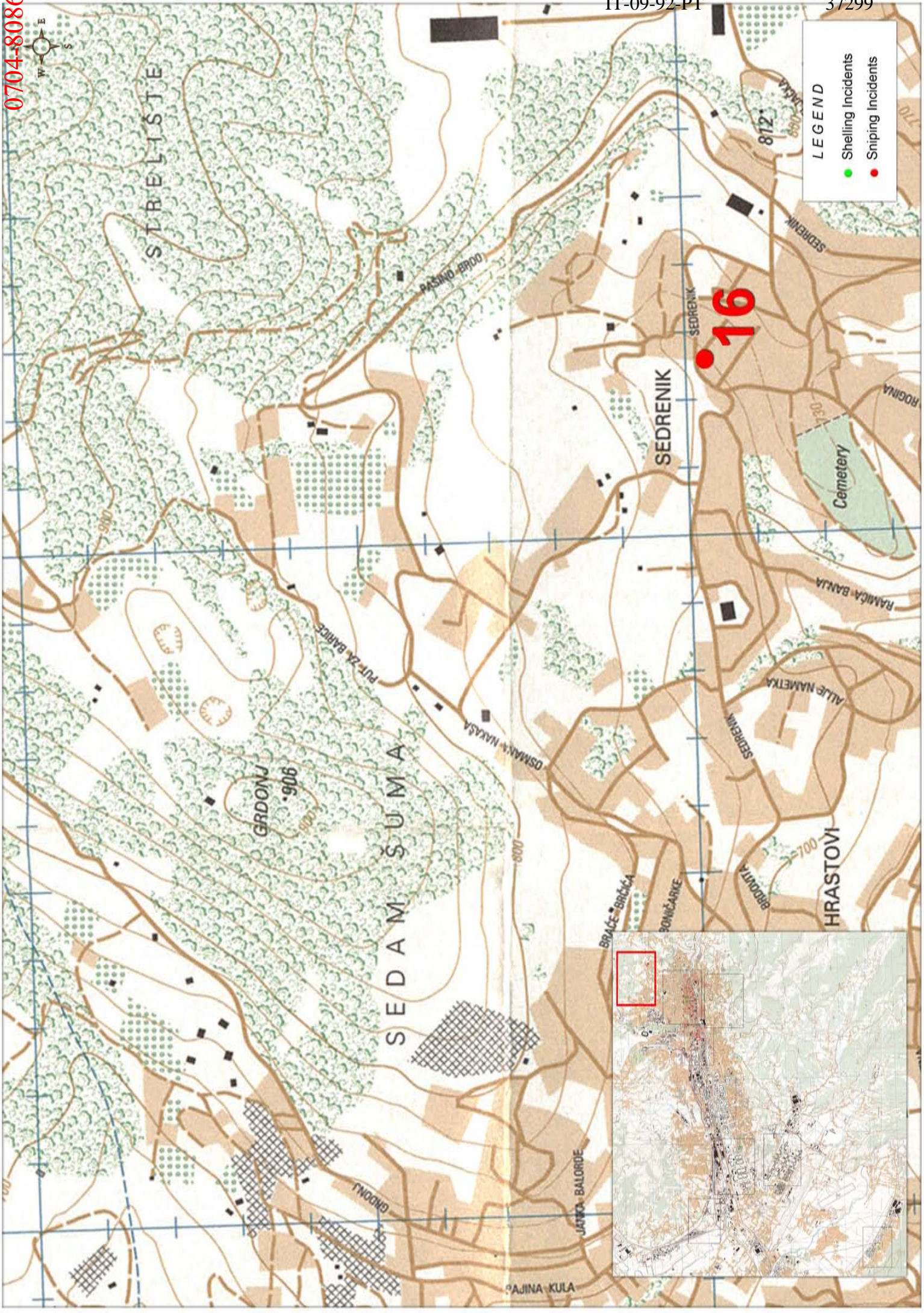


**LEGEND**

- Shelling Incidents
- Sniping Incidents





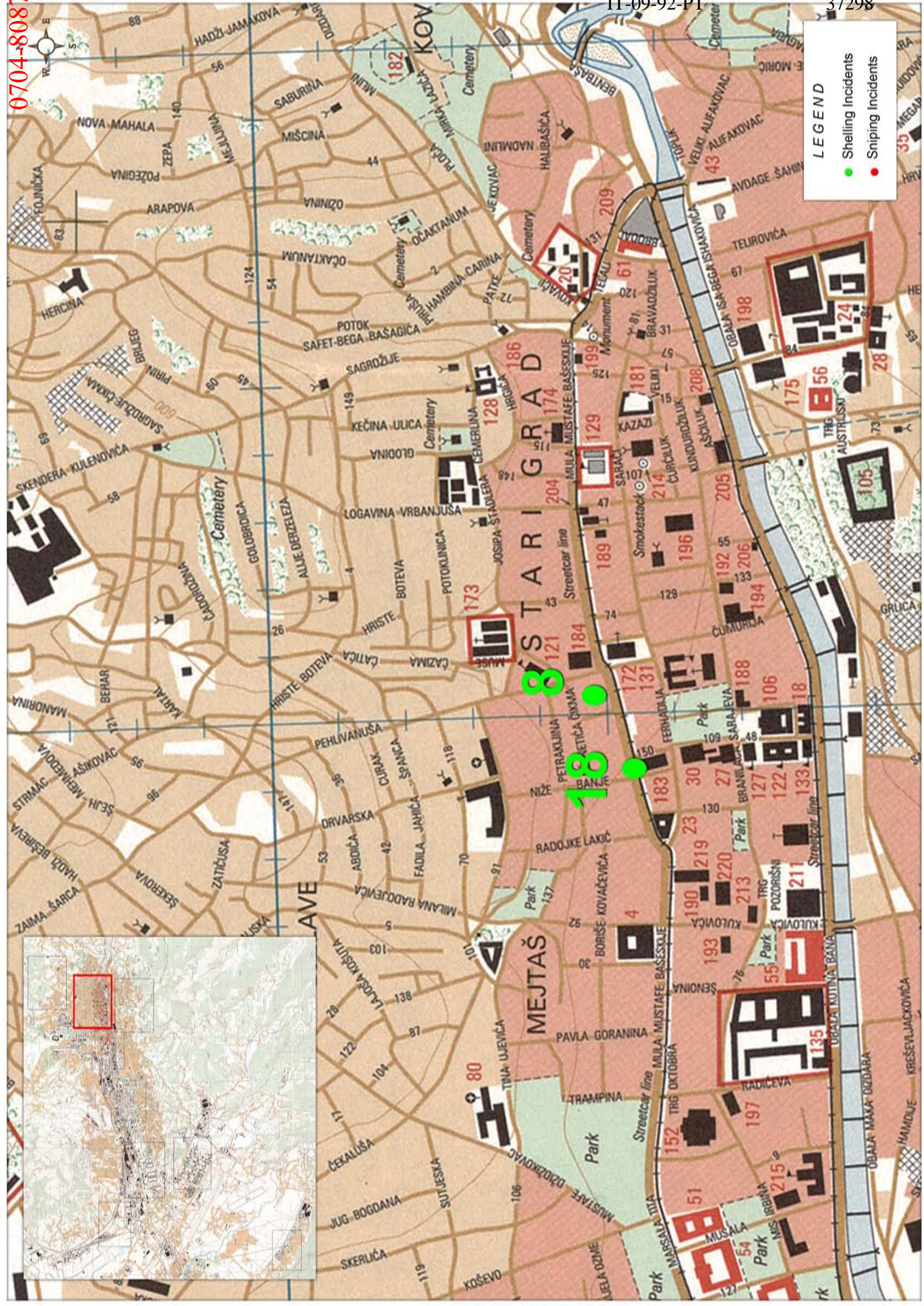


**LEGEND**

- Shelling Incidents
- Sniping Incidents

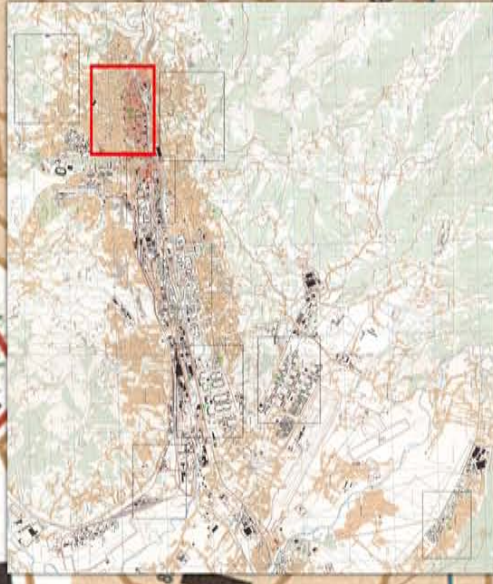
**16**



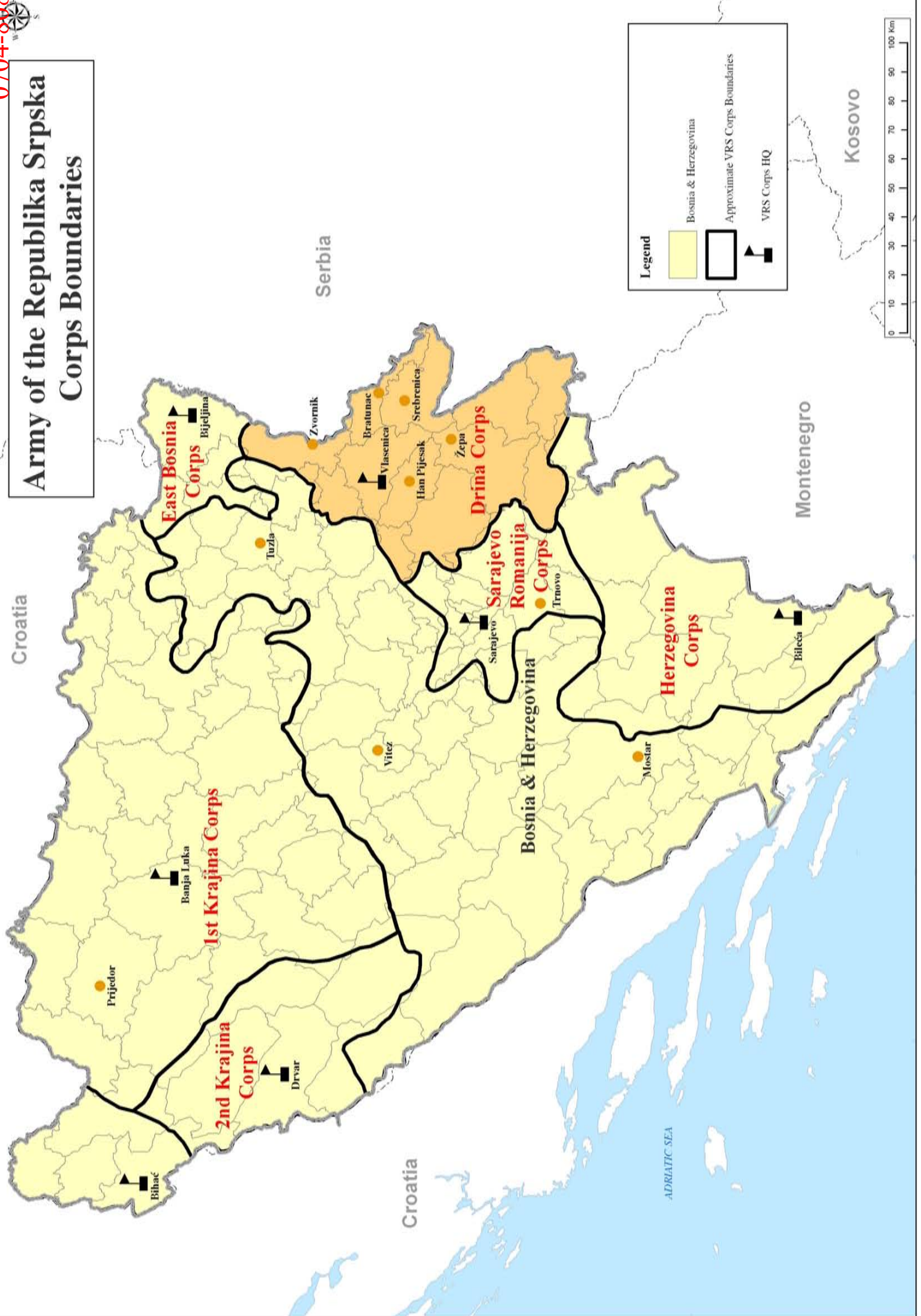


**LEGEND**

- Shelling Incidents
- Sniping Incidents



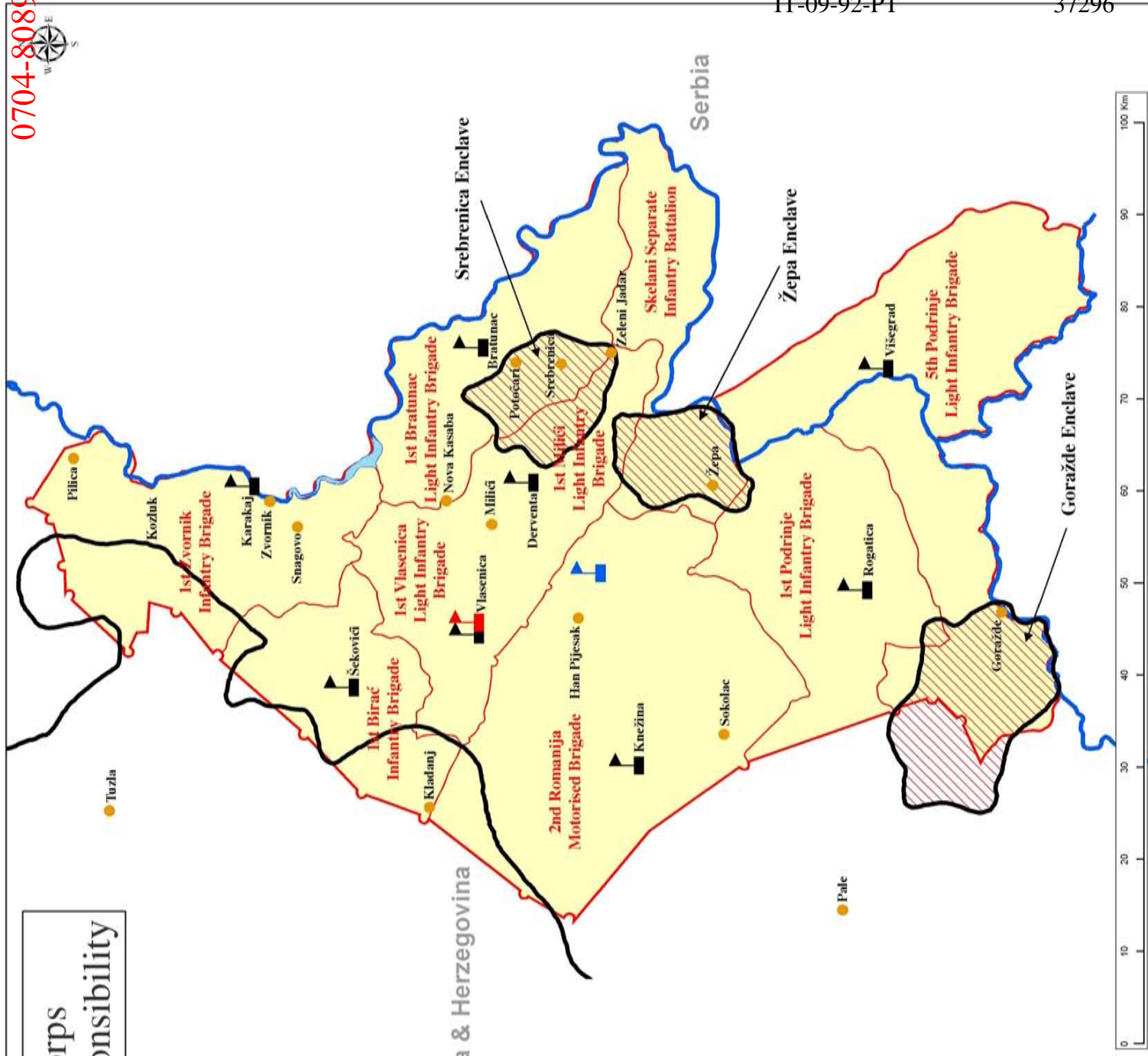
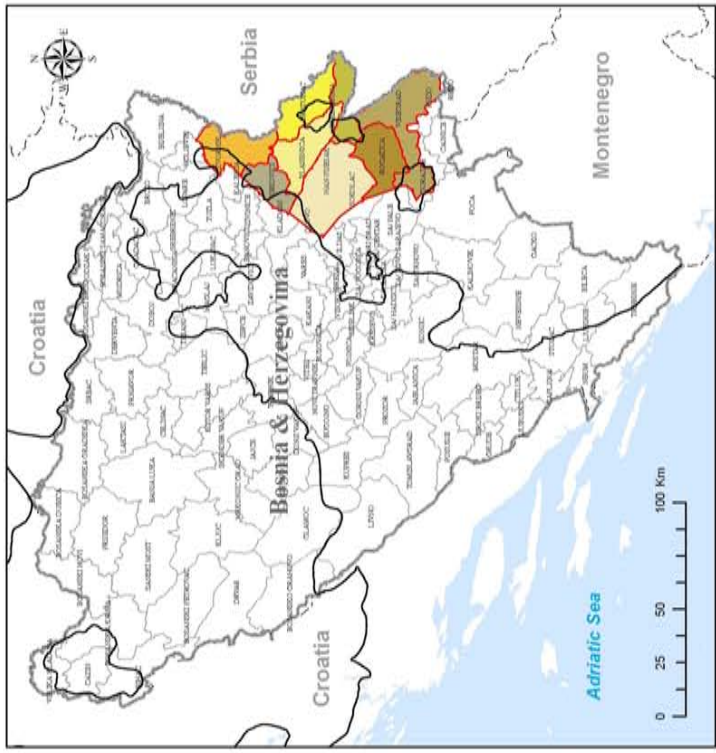
# Army of the Republika Srpska Corps Boundaries

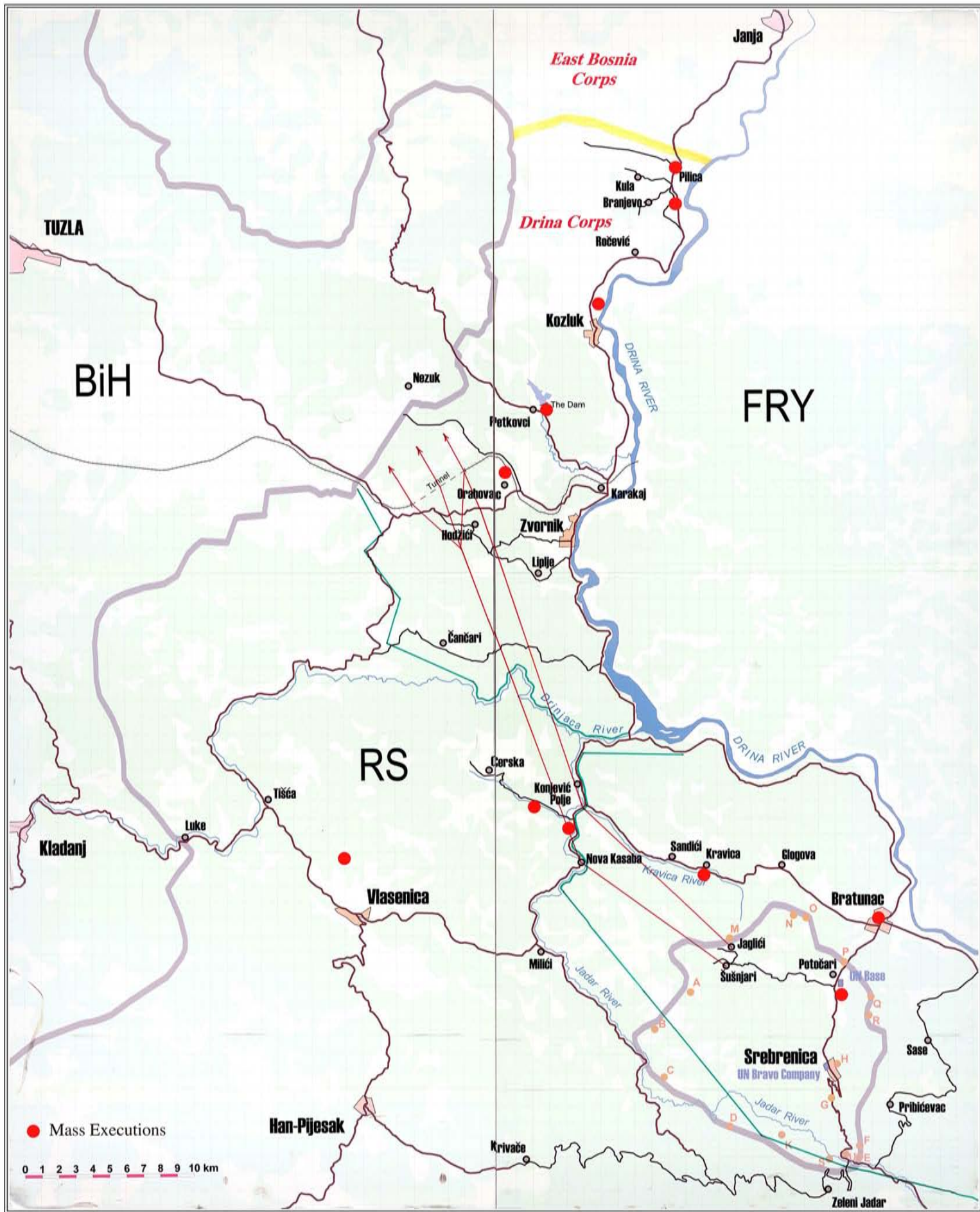


# Drina Corps Area of Responsibility

**Legend**

- Approximate VRS HVO-ABiH Confrontation Line 29 April 1995
- Drina Corps
- Enclaves
- Enclaves
- Drina River
- VRS Main Staff HQ
- Drina Corps HQ
- Brigade HQ

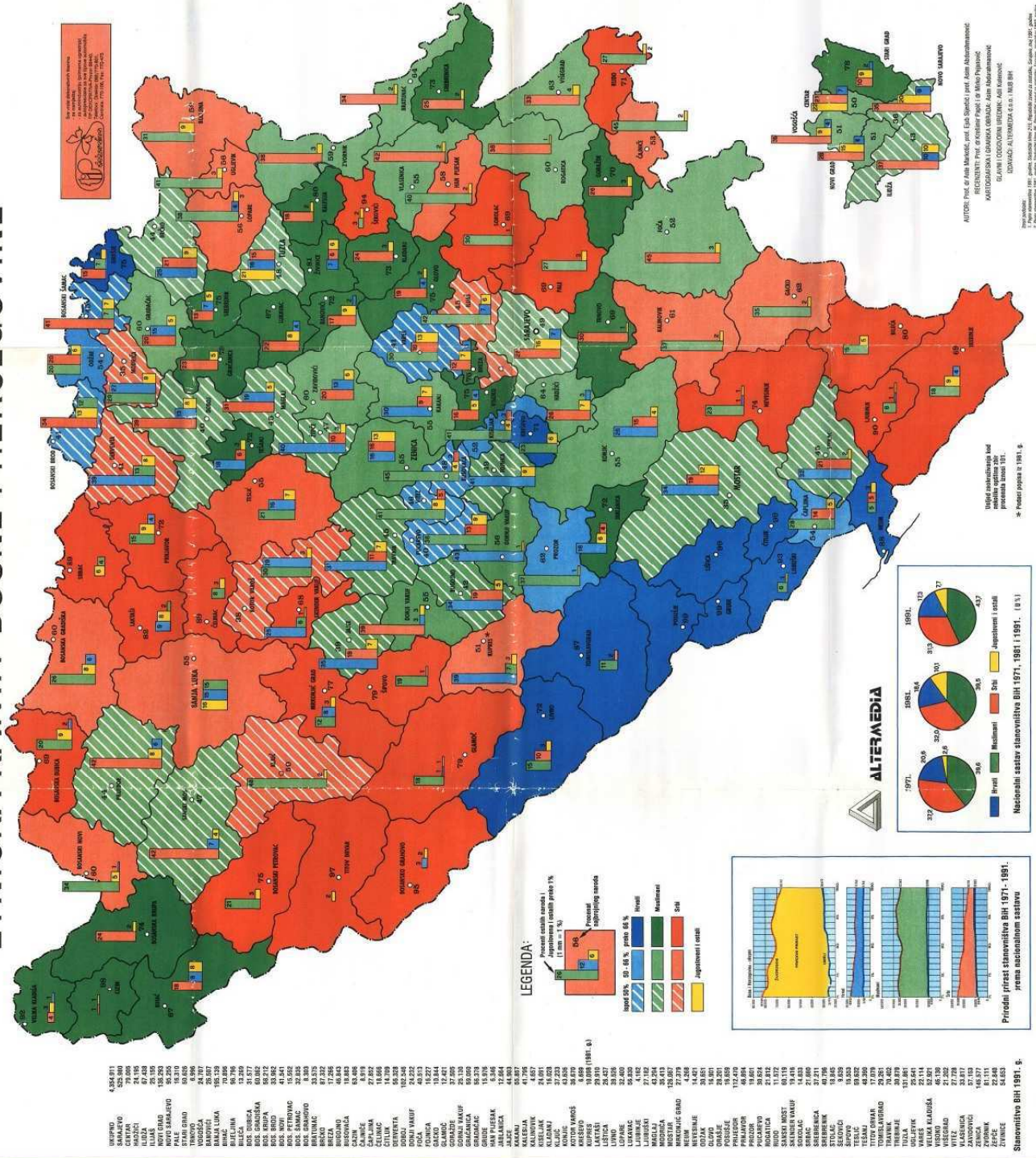






# ETNIČKA KARTA BOSNE I HERCEGOVINE

0357-4807



0357-4807

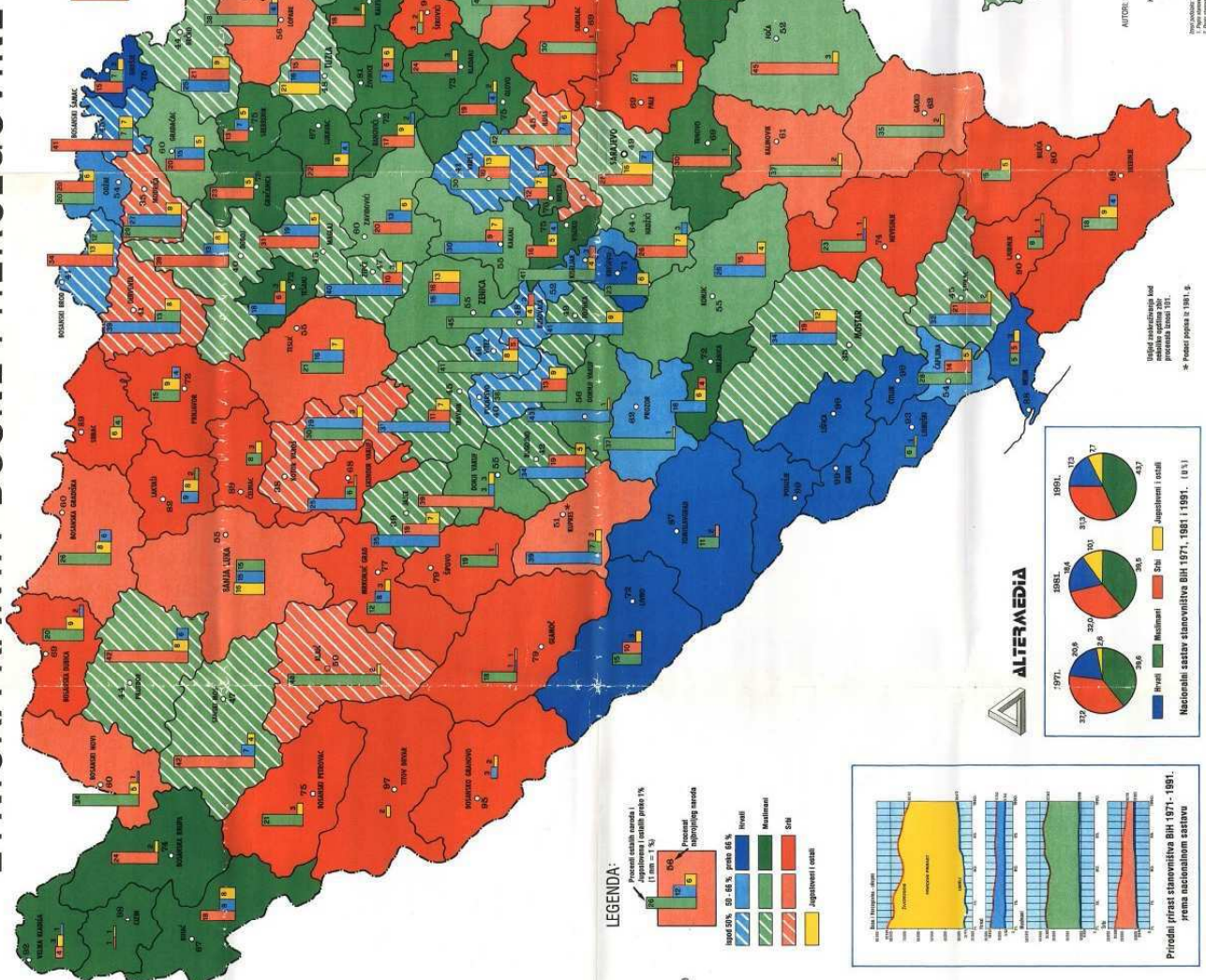


0357-4807



# ETNIČKA KARTA BOSNE I HERCEGOVINE

0357-4807



0357-4807

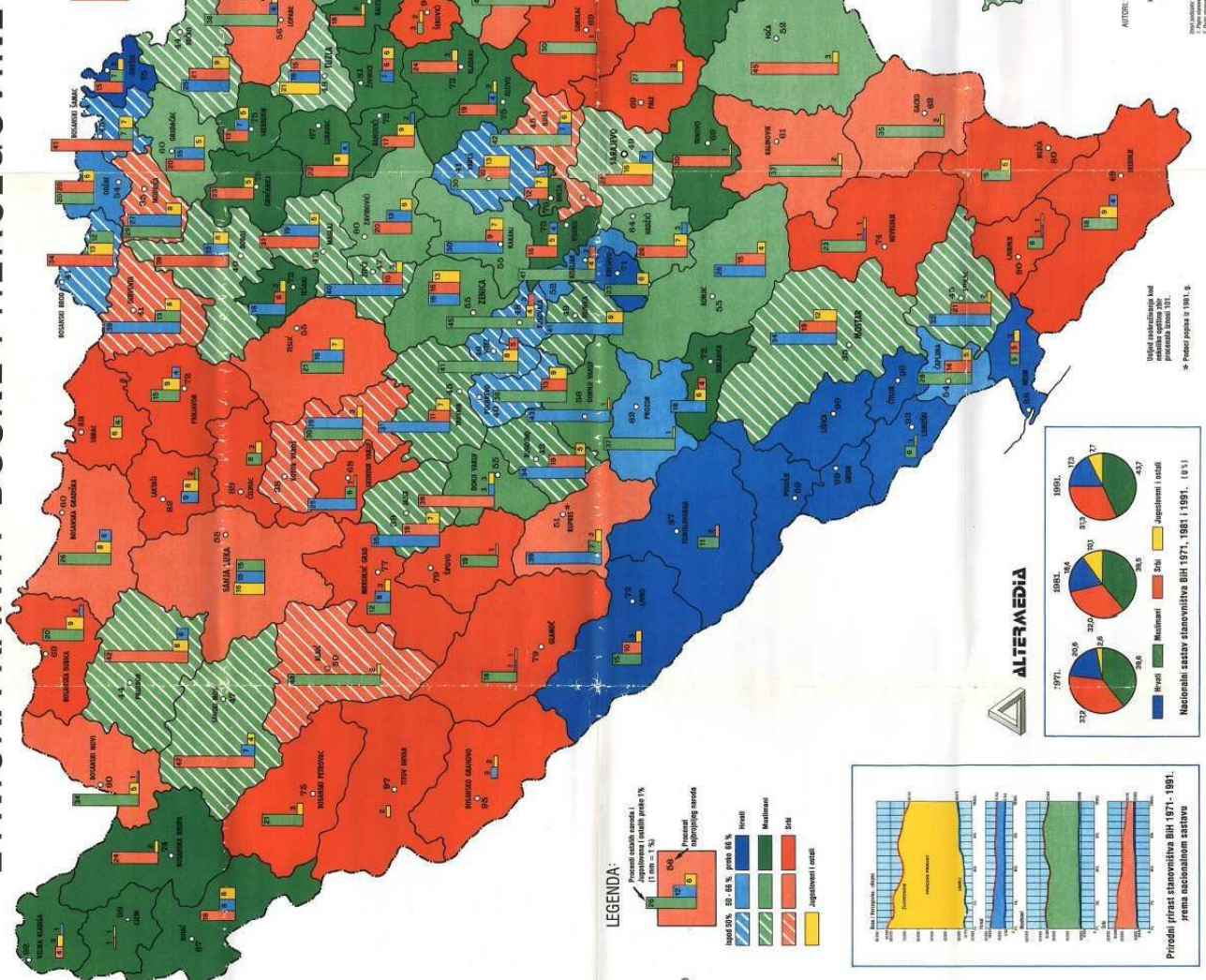


0357-4807



# ETNIČKA KARTA BOSNE I HERCEGOVINE

0357-4807



0357-4807



0357-4807

